

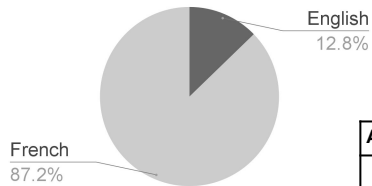
Regional Socio-Economic Data - Gaspésie (Vision territory*)

Total Population
18,060

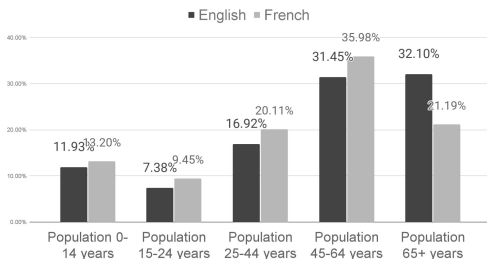
English
2,305

French
15,760

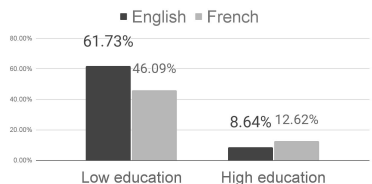
Population division by FOLS



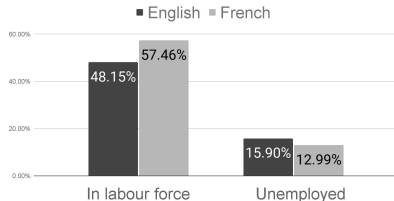
Population by Age Group



Education Level in Population 15+



Labour Force and Unemployment Rate



Average incomes for Vision territory**

	English	French	Total
Before Tax	\$30,770	\$35,556	\$35,116
After Tax	\$26,838	\$30,218	\$29,906



Community and Regional Profile

Areas of Activity

- ERCC
- Early childhood
- Elementary students
- Youth workshops/campaigns
- Senior services
- Caregiver services
- Arts & culture
- Bilingualism

Strategic Orientation

- Developing & providing health & social services to the ESC
- Spreading information on existing health & social services
- Communicating the needs of the ESC to health & social service providers
- Maintain a healthy organizational structure
- Develop a knowledge base to improve health and social services in English
- Increase awareness of VGPN
- Maintain adequate funding sources & partnerships
- Continually expand ESC services

Executive Director

Jessica Synnott

info@vgpn.ca

418-368-3212

Website

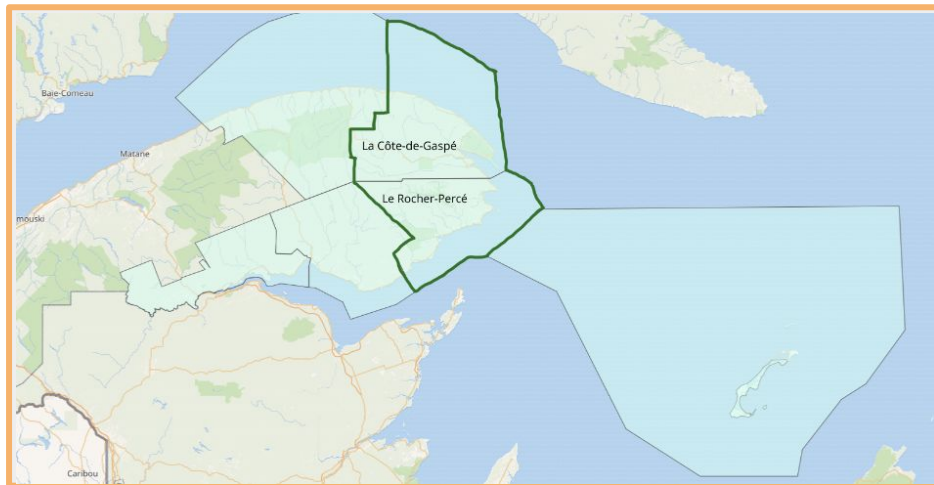
www.visiongaspereperce.ca

Main Office

28, rue St. Patrick,
C.P. 67,
Gaspé, G4X 2Y2

Administrative Region
Gaspésie—Îles-de-la-Madeleine
Réseau territorial de services (RTS)
RTS de la Gaspésie

Map of RCMs served by Vision



*Data based on a CHSSN Demographic Profile of RLS Côte-de-Gaspé, which best represents the territory served by Vision (all of Côte-de-Gaspé + part of Rocher-Percé)
**Data based on a compilation & combination of data from each RCM represented by Vision (la Côte-de-Gaspé and le Rocher-Percé)

Chart data from: Dr. Joanne Pocock for CHSSN, *Demographic Profiles of the English-speaking Communities* (Baseline Data Report Series 2017-18), March 2018.
https://casa-gaspe.com/wp-content/uploads/2019/10/ris1113_RLS_de_La_Cote-de-Gaspe.pdf

Table data from: Statistics Canada, 2016 Census of Population, Data tables: Selected Demographic, Cultural, Educational, Labour Force and Income Characteristics (984), First Official Language Spoken (6), Age (88) and Sex (3) for the Population in Private Households of Canada, Provinces and Territories, Census Divisions and Census Subdivisions, 2016 Census - 25% Sample Data. Source: Statistics Canada Catalogue no. 98-400-X2016352.

Map from Wikimedia maps, by © OpenStreetMap contributors,
<https://www.openstreetmap.org/copyright>
<https://fr.wikipedia.org/wiki/Gasp%C3%A9#E2%80%93C3%B8>
Eles-de-la-Madeleine#map/0