

## Regional Socio-Economic Data - Côte-Nord (NSCA territory\*)

**Total Population**  
85,745

**English**  
2,270

**French**  
83,475



## North Shore Community Association Community and Regional Profile

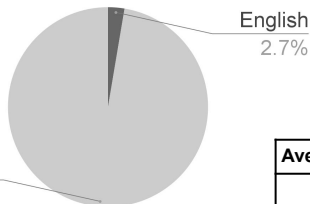
**Executive Director** Phone  
Jody Lessard 418-296-1545

**Email** **Website**  
nsca@quebecnorthshore.org www.quebecnorthshore.org

**Main Office**  
337, boulevard  
LaSalle, Local 202  
Baie-Comeau, G4Z  
2Z1

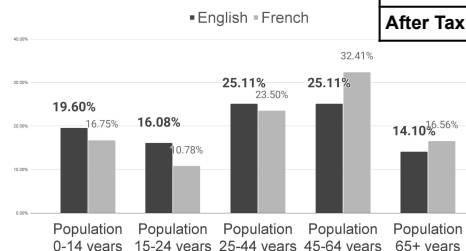
**Administrative Region**  
Côte-Nord  
**Réseau territorial de services (RTS)**  
RTS de la Côte-Nord

### Population division by FOLS



French  
97.4%

### Population by Age Group

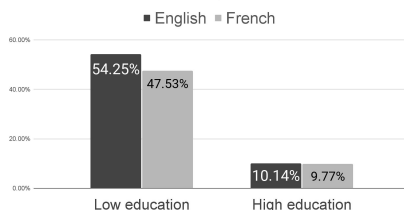


Average incomes for Côte-Nord**			
	English	French	Total
<b>Before Tax</b>	<b>\$38,618</b>	<b>\$44,615</b>	<b>\$44,199</b>
<b>After Tax</b>	<b>\$32,748</b>	<b>\$36,464</b>	<b>\$36,199</b>

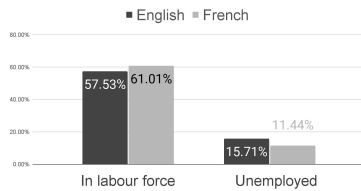
### Population Living Below LICO



### Education Level in Population 15+



### Labour Force and Unemployment Rate



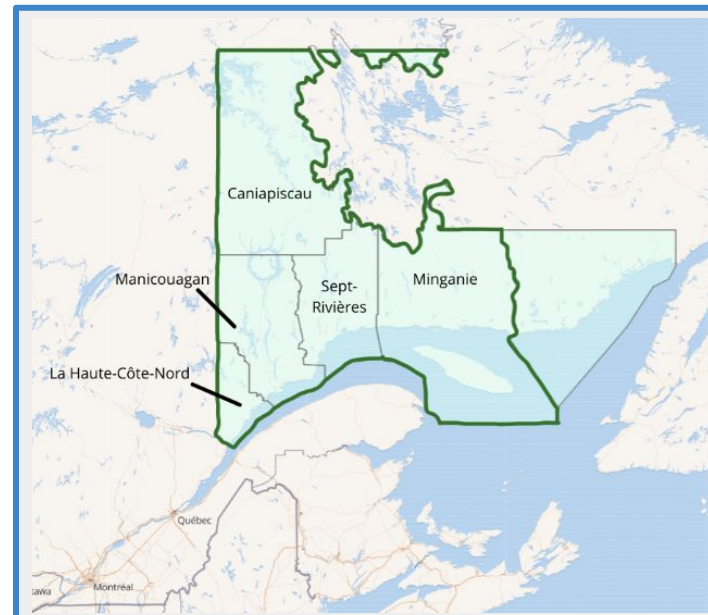
### Areas of Activity

- Arts, culture & heritage
- Community information
- Community events
- Health & social services
- Community development
- Senior wellness programming
- Youth employability
- Youth
- Early childhood
- Newcomer information

### Strategic Orientation

- Develop & maintain a knowledge base about the North Shore ESC
- Increase access & knowledge of services & resources for ESC
- Increase ESC cohesion & participation
- Support and showcase the ESC, its heritage & its culture
- Strengthen communication & visibility within the community
- Maintain & increase access to H&SS in English
- Increase community engagement
- NSCA vitality & sustainability

### Map of RCMs served by NSCA



Map from Wikimedia maps, by © OpenStreetMap contributors, <https://www.openstreetmap.org/copyright>  
<https://fr.wikipedia.org/wiki/C%C3%B4te-Nord#/map/0>

**Secrétariat aux relations  
avec les Québécois  
d'expression anglaise**

**Québec**

**RDN**  
Regional Development Network  
Réseau de Développement Régional

\*Statistics compiled using data from the administrative region of Côte-Nord as a whole minus the data for Le Golfe-du-Saint-Laurent (served by Coasters). These numbers should therefore represent the RCMs of Caniapiscau, Manicouagan, Minganie, La Haute-Côte-Nord, and Sept-Rivières only (added up), except when stated otherwise.

\*\*Data based on a compilation & combination of data from each RCM in all of Côte-Nord. This is not personalized to NSCA territory.

Chart data from: Dr. Joanne Pocock for CHSSN, *Demographic Profiles of the English-speaking Communities* (Baseline Data Report Series 2017-18), March 2018. <https://chssn.org/document-centers/socio-demographic-profiles-by-nrc/>

Table data from: Statistics Canada, 2016 Census of Population, Data tables: Selected Demographic, Cultural, Educational, Labour Force and Income Characteristics (984), First Official Language Spoken (6), Age (88) and Sex (3) for the Population in Private Households of Canada, Provinces and Territories, Census Divisions and Census Subdivisions, 2016 Census - 25% Sample Data. Source: Statistics Canada Catalogue no. 98-400-X2016352.