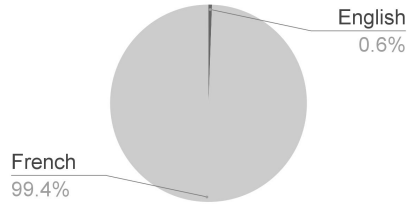


## Regional Socio-Economic Data - Bas-Saint-Laurent

### Population division by FOLS



**Total Population**  
189,975

**English**  
1,080

**French**  
188,850

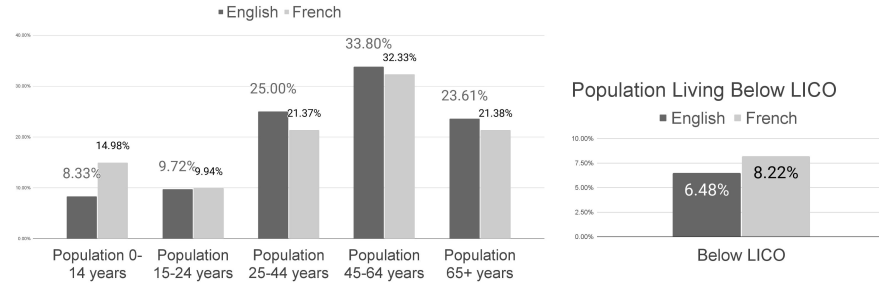


### Areas of Activity Strategic Orientation

- ERCC
- Heritage & culture
- Literacy
- Health & social services
- Community outreach
- Community events
- Community services
- Retention of health & social service professionals
- Employability

Under development

### Population by Age Group



### Education Level in Population 15+

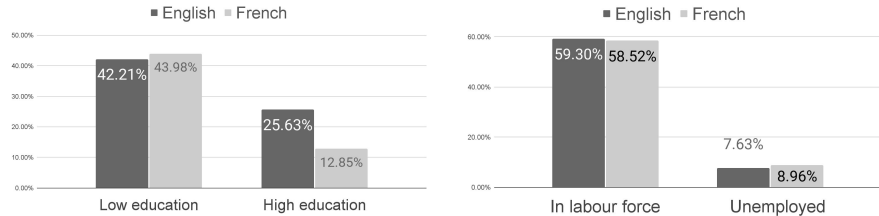


Chart data from: Dr. Joanne Pocock for CHSSN. *Demographic Profiles of the English-speaking Communities* (Baseline Data Report Series 2017-18), March 2018.  
 Table data from: Statistics Canada. 2016 Census of Population. Data tables: Selected Demographic, Cultural, Educational, Labour Force and Income Characteristics (984), First Official Language Spoken (6), Age (88) and Sex (3) for the Population in Private Households of Canada, Provinces and Territories, Census Divisions and Census Subdivisions, 2016 Census - 25% Sample Data. Source: Statistics Canada Catalogue no. 98-400-X2016352.

Average incomes for Bas-Saint-Laurent			
	English	French	Total
<b>Before Tax</b>	<b>\$35,047</b>	<b>\$36,532</b>	<b>\$36,525</b>
<b>After Tax</b>	<b>\$29,951</b>	<b>\$31,056</b>	<b>\$31,051</b>

**Executive Director**  
Guy Caron

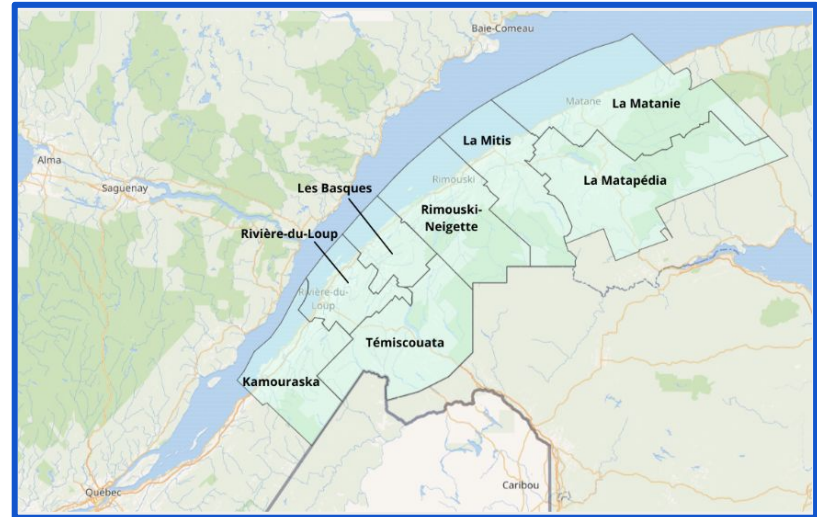
**Website**  
[heritagelsl.ca](http://heritagelsl.ca)

**Email**  
[info@heritagelsl.ca](mailto:info@heritagelsl.ca)

**Phone**  
418-936-3239  
1 855 936-3239

**Main Resource Centre**  
130, rue Principale,  
Metis-sur-Mer (QC)  
G0J 1S0

### Map of RCMs served by HSL



Map from Wikimedia maps, by © OpenStreetMap contributors.  
<https://www.openstreetmap.org/copyright>  
<https://fr.wikipedia.org/wiki/Bas-Saint-Laurent#/media/Map>

Secrétariat aux relations  
avec les Québécois  
d'expression anglaise



**Administrative Region**  
Bas-Saint-Laurent  
**Réseau territorial de services (RTS)**  
RTS du Bas-Saint-Laurent